

Step #1 To Get Started

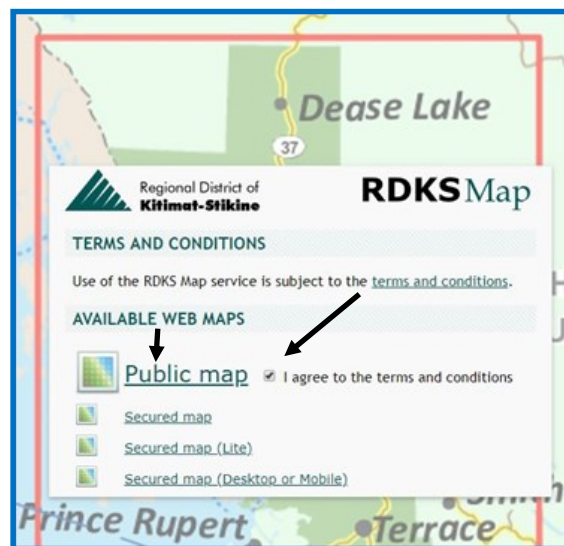
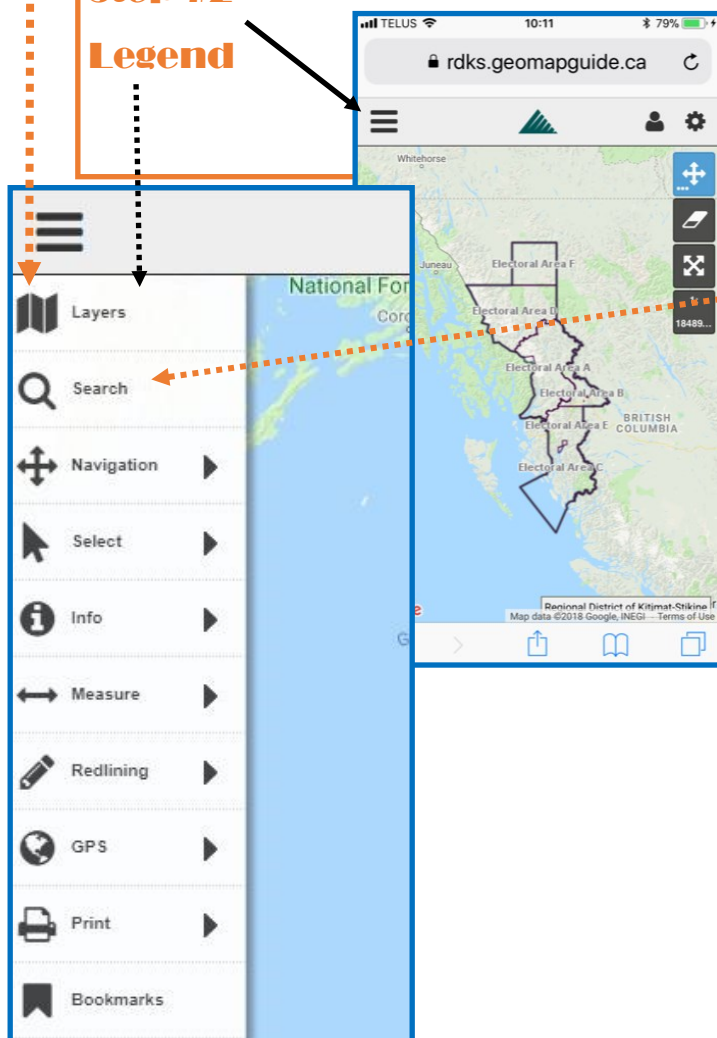
- RDKS Map Tool works best on Chrome browser
- Access this site by URL:
<https://rdks.geomapguide.ca>
- For Mobile Devices:
Turn on cellular data
Turn on location services and ensure Website Browser is on
- Check the "I agree Terms and Conditions Box"
- Click "Public Map"
- Save to favorites or bookmark

A Note about Layers:

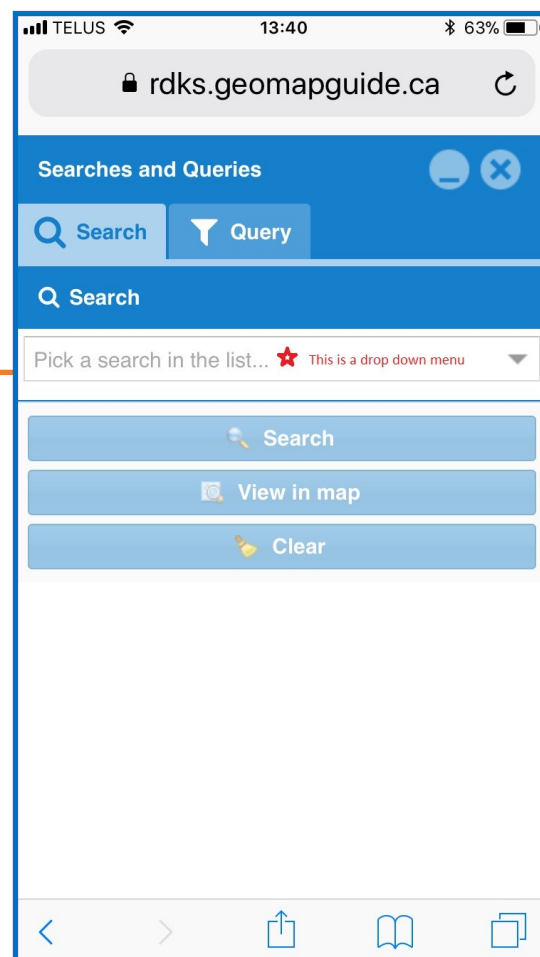
Check the boxes of information or referencing you need to understand the zoning, utilities, or other attributes you may be considering. You also check the layers once you've keyed in on a selected parcel or address.

Step #2

Legend



Step #3—Search



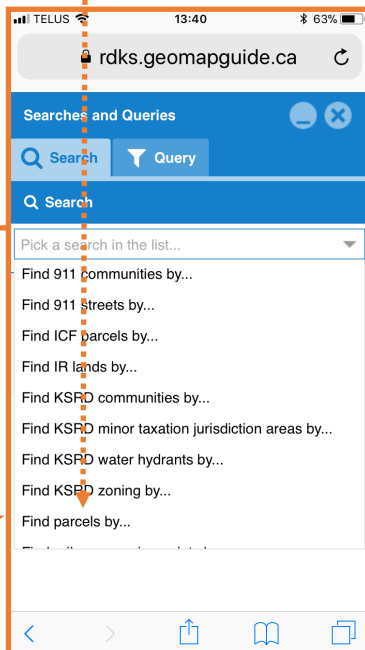
SEARCHES CONTINUED



STEP #3—Searches

To Search by PID or Folio

3b Parcel



Search

3a Pull from the down menu

Pick a search in the list...

3c— Start typing.

PID's and Folios Autofill.

After several digits, choices are shown.

Use this format:

E.g.: 7880130280000

4—Addresses

4b

4c

Step #4 Questions?

Contact the Mapping/GIS Coordinator 250-615-6100

Email: mapping@rdks.bc.ca